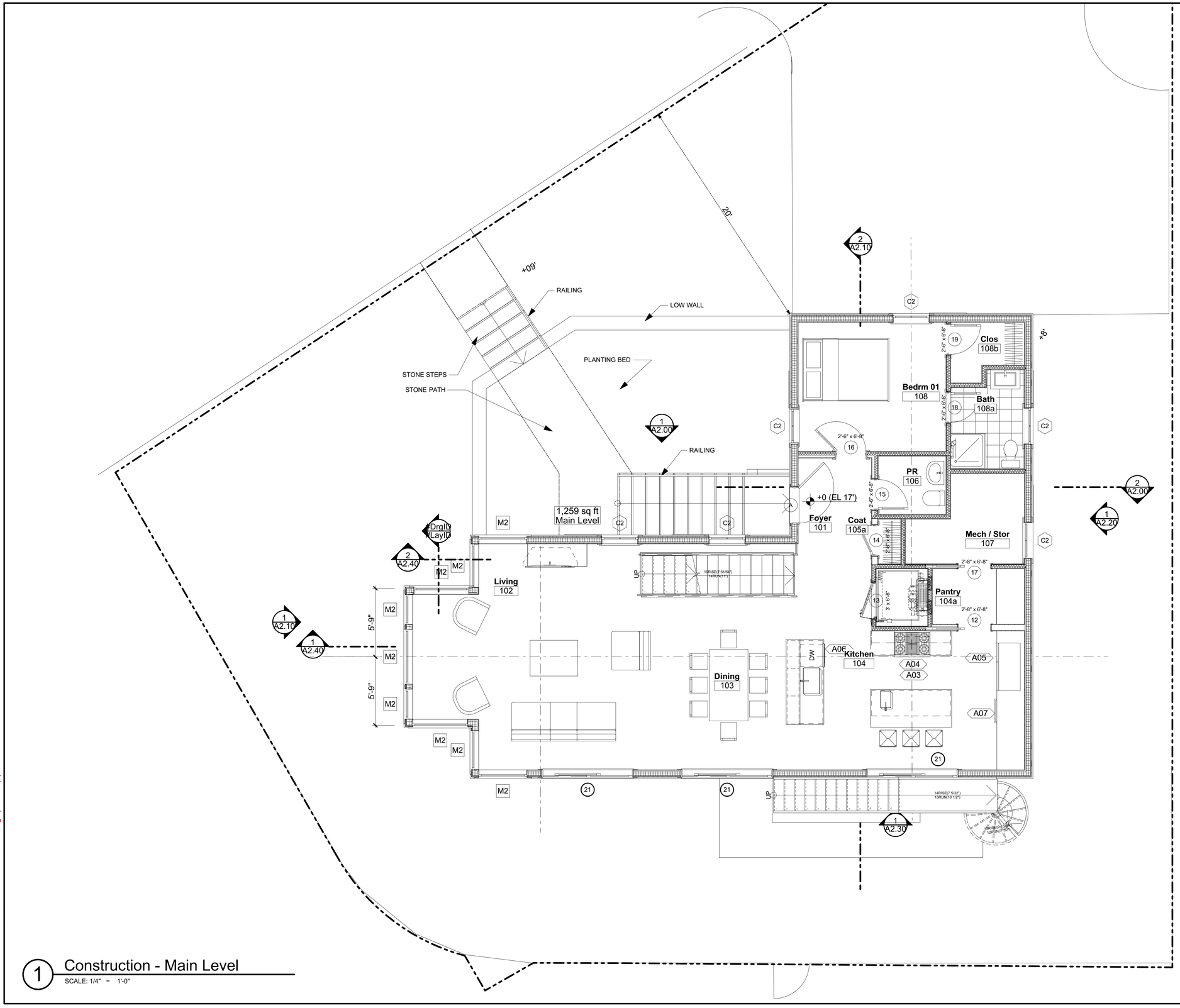

1 Construction - Main Level

SCALE: 1/4" = 1'-0"

MAR 2018 ZBA SUBMISSION

C:\Users\andrew\OneDrive\233HILL Arch Dwgs(current).pln

SEAL

OWNERSHIP AND CONDITIONS OF USE:

DRAWINGS AND SPECIFICATIONS, AS INSTRUMENTS OF PROFESSIONAL SERVICE, ARE AND SHALL REMAIN THE PROPERTY OF THE ARCHITECT. DOCUMENTS ARE NOT TO BE USED, IN WHOLE OR IN PART, FOR OTHER PROJECTS OR PURPOSES OR BY ANY OTHER PARTIES THAN THOSE AUTHORIZED BY CONTRACT WITH THE ARCHITECT. ALL REPRODUCTIONS, IN WHOLE OR IN PART, OTHER THAN FOR USE OF THIS DOCUMENT IS CONTINGENT UPON PAYMENT TO THE ARCHITECT FOR SERVICES RENDERED. NON-PAYMENT SHALL GIVE THE ARCHITECT THE AUTHORITY TO BAR DOCUMENT USE BY ANY AND ALL PARTIES. IF OWNER DISPUTES ANY ARCHITECT'S FEES, IT IS ASSUMED THAT THE OWNER AND THE ARCHITECT WILL NEGOTIATE IN GOOD FAITH TO RESOLVE THE DISPUTE. IF NOT REMAINING, UNDISPUTED PORTIONS ARE DUE AND PAYABLE UPON RECEIPT. THE OWNER SHALL INDEMNIFY THE ARCHITECT AGAINST ANY CLAIMS ALLEGING DAMAGES OR DELAYS INCURRED IN THE EVENT THAT THE ARCHITECT EXERCISES THE RIGHT TO BAR OWNER USE OF DOCUMENTS. ALL DISCREPANCIES, ERRORS OR OMISSIONS MUST BE REPORTED IMMEDIATELY TO THE ARCHITECT BEFORE DISPUTES ARE TO BE WORKED FROM. DISCREPANCIES MUST BE REPORTED IMMEDIATELY TO THE ARCHITECT BEFORE PROCEEDING

THIS DRAWING IS COPYRIGHTED

BEINFIELD ARCHITECTURE PC
1 MARSHALL STREET / STE 202 / S. NORWALK / CT / 06854
T 203 838 5789 WWW.BEINFIELD.COM

PROJECT:
233 Hillspoint Road

LOCATION:
233 Hillspoint Road
Westport, CT 06880

TITLE:
Construction
Main Level

DATE	ISSUE
CAM UPDATE	3/15/2018
CAM	10/09/2017

JOB NO.	233HILL
DATE	3/15/2018
SCALE	AS NOTED
DRAWN BY	AAB

A1.10

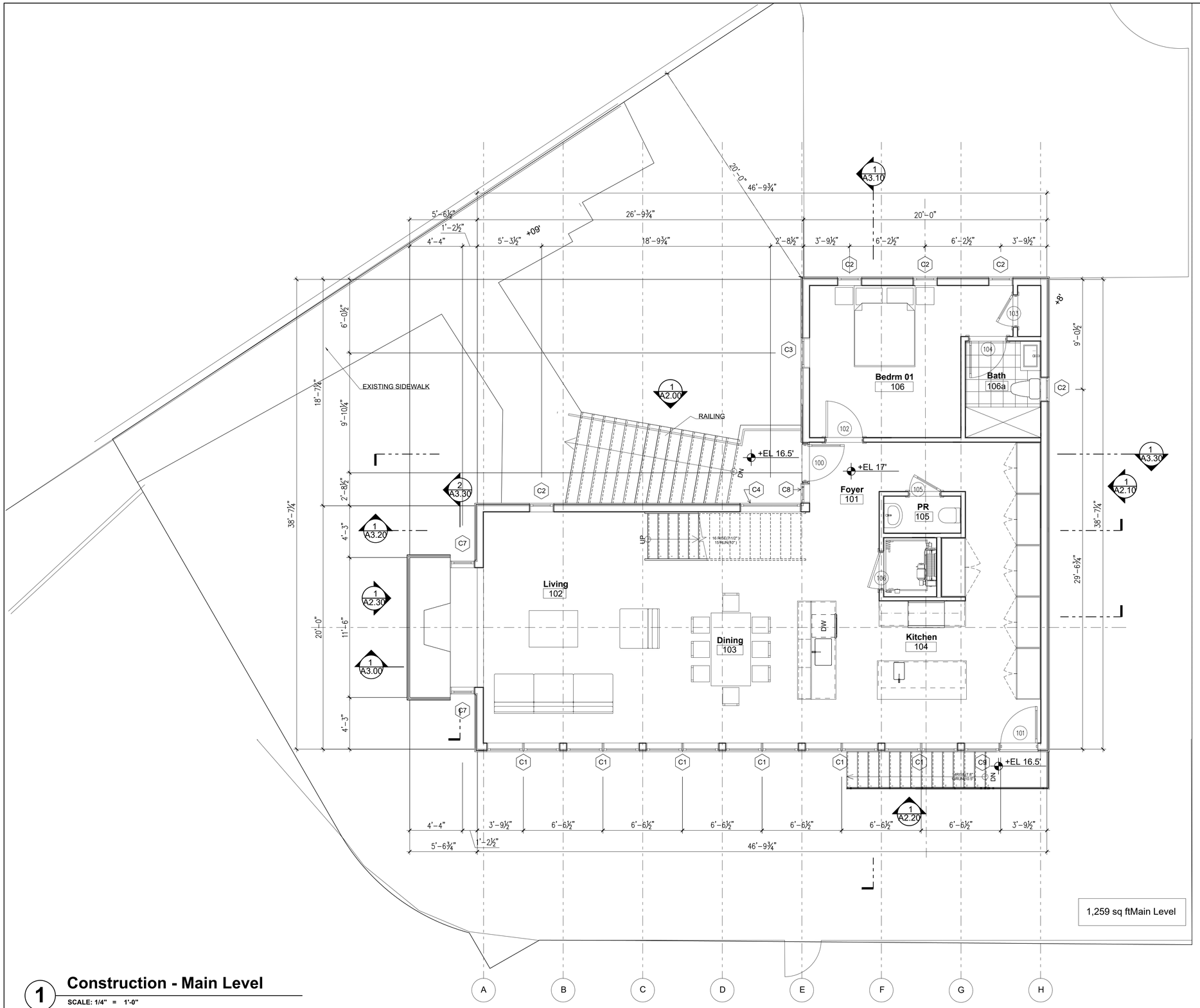

1 Construction - Main Level

SCALE: 1/4" = 1'-0"

SEP 2018 ZONING PERMIT

SEAL

OWNERSHIP AND CONDITIONS OF USE:

DRAWINGS AND SPECIFICATIONS, AS INSTRUMENTS OF PROFESSIONAL SERVICE, ARE AND SHALL REMAIN THE PROPERTY OF THE ARCHITECT. DOCUMENTS ARE NOT TO BE USED, IN WHOLE OR IN PART, FOR OTHER PROJECTS OR PURPOSES OR BY ANY OTHER PARTIES WHO HAVE NOT AUTHORIZED OWNERSHIP WITH THE ARCHITECT. OWNERSHIP AND RIGHTS TO THE USE OF THE DOCUMENTS OF THIS DOCUMENT IS CONTINGENT UPON PAYMENT TO THE ARCHITECT FOR SERVICES RENDERED. NON-PAYMENT SHALL GIVE THE ARCHITECT THE AUTHORY TO BAR DOCUMENT USE BY ANY AND ALL PARTIES. IF OWNER DISPUTES ANY ARCHITECTS FEES OWNER SHALL PAY ARCHITECT REASONABLE ATTORNEY FEES AND COURT COSTS TO ENFORCE THIS CLAUSE. UNDISPUTED PORTIONS ARE DUE AND PAYABLE UPON RECEIPT. THE OWNER SHALL INDEMNIFY THE ARCHITECT AGAINST ANY CLAIMS ALLEGING DAMAGES OR DELAYS INCURRED IN THE EVENT THAT THE ARCHITECT EXERCISES THE RIGHT TO BAR DOCUMENT USE FOR NON-PAYMENT. CONTRACTORS MUST CHECK ALL DIMENSIONS ONSITE. ONLY FIGURED DIMENSIONS ARE TO BE FOLLOWED FROM, UNDERPINNINGS SHALL BE REPORTED IMMEDIATELY TO THE ARCHITECT BEFORE PROCEEDING.

THIS DRAWING IS COPYRIGHTED

BEINFIELD ARCHITECTURE PC
1 MARSHALL STREET / STE 202 / S. NORWALK / CT / 06854
T 203 838 5789 WWW.BEINFIELD.COM

TITLE: Construction Main Level

PROJECT: 233 Hillspoint Road

LOCATION: 233 Hillspoint Road Westport, CT 06880

ZONING PERMIT	9/17/2018
CAM UPDATE	05/16/2018
CAM	10/09/2017
DATE	ISSUE
JOB NO.	233HILL
DATE	8/9/2018
SCALE	AS NOTED
DRAWN BY	AAB

A1.10

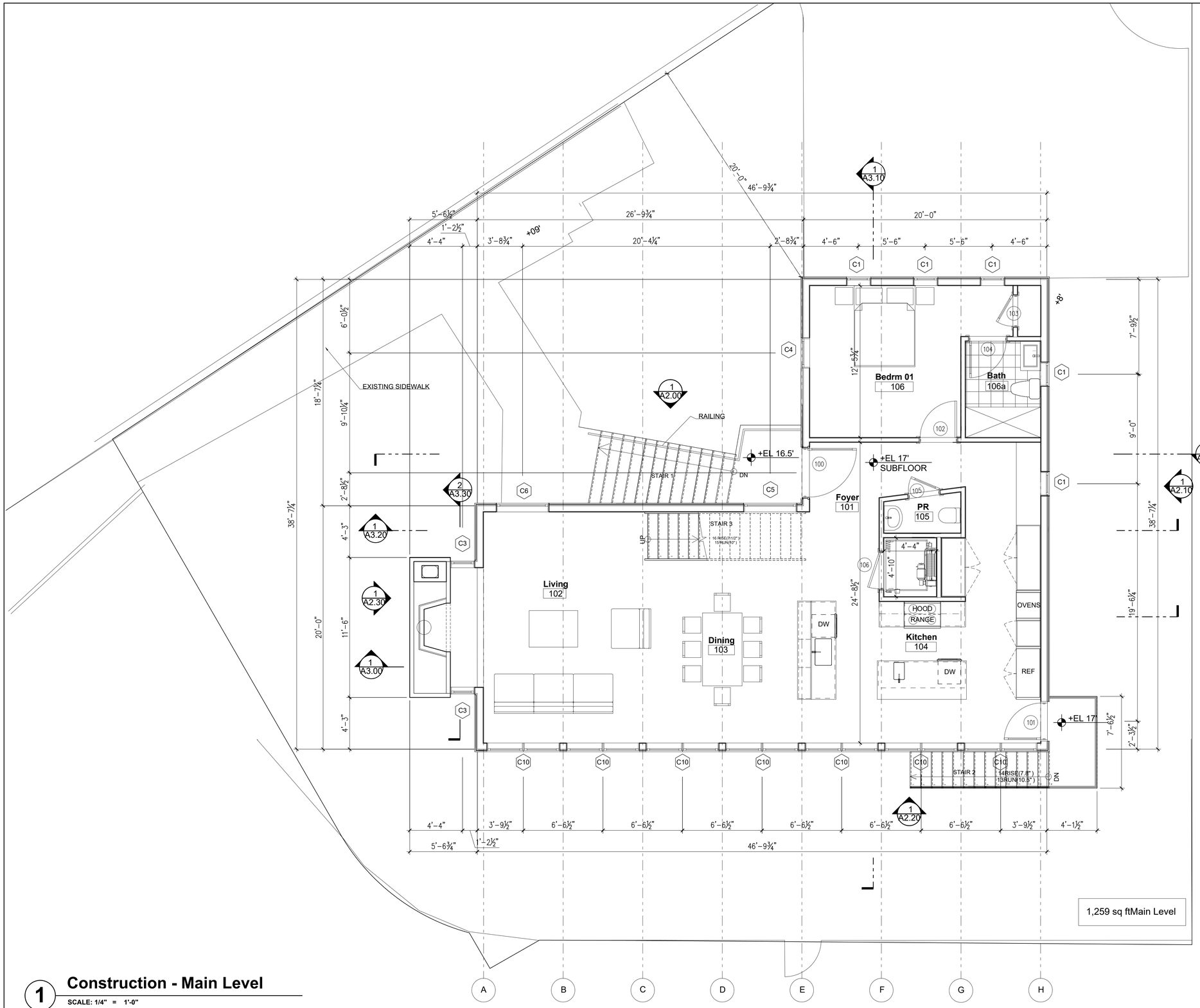

1,259 sq ftMain Level

NOV 2018 PERMIT SET

1 Construction - Main Level

SCALE: 1/4" = 1'-0"

SEAL

OWNERSHIP AND CONDITIONS OF USE:

DRAWINGS AND SPECIFICATIONS, AS INSTRUMENTS OF PROFESSIONAL SERVICE, ARE AND SHALL REMAIN THE PROPERTY OF THE ARCHITECT. DOCUMENTS ARE NOT TO BE USED, IN WHOLE OR IN PART, FOR OTHER PROJECTS OR PURPOSES OR BY ANY OTHER PARTIES THAN THOSE AUTHORIZED BY WRITTEN CONSENT OF THE ARCHITECT. THE VISUAL CONTENT OF THE DOCUMENT IS THE PROPERTY OF THE ARCHITECT AND THE USE OF THIS DOCUMENT IS CONTINGENT UPON PAYMENT TO THE ARCHITECT FOR SERVICES RENDERED. NON-PAYMENT SHALL GIVE THE ARCHITECT THE AUTHORY TO BAR DOCUMENT USE BY ANY AND ALL PARTIES. IF OWNER DISPUTES ANY ARCHITECTS FEES OWED FOR SERVICES RENDERED, THE OWNER AGREES TO PAY ARCHITECT'S REASONABLE ATTORNEY'S FEES AND COSTS TO COLLECT UNDISPUTED PORTIONS ARE DUE AND PAYABLE UPON RECEIPT. THE OWNER SHALL INDEMNIFY THE ARCHITECT AGAINST ANY CLAIMS ALLEGING DAMAGES OR DELAYS INCURRED IN THE EVENT THAT THE ARCHITECT EXERCISES THE RIGHT TO BAR DOCUMENT USE FOR NON-PAYMENT. CONTRACTORS MUST CHECK ALL DIMENSIONS ONSITE. ONLY FIGURED DIMENSIONS ARE TO BE ADHERED TO. ALL DISCREPANCIES SHALL BE REPORTED IMMEDIATELY TO THE ARCHITECT BEFORE PROCEEDING.

THIS DRAWING IS COPYRIGHTED

BEINFIELD ARCHITECTURE PC
1 MARSHALL STREET / STE 202 / S. NORWALK / CT / 06854
T 203 838 5789 WWW.BEINFIELD.COM

PROJECT:
233 Hillspoint Road

LOCATION:
233 Hillspoint Road
Westport, CT 06880

TITLE:
Construction
Main Level

PERMIT	11/29/2018
ZONING PERMIT	9/17/2018
CAM UPDATE	05/16/2018
CAM	10/09/2017
DATE	ISSUE
JOB NO.	233HILL
DATE	8/9/2018
SCALE	AS NOTED
DRAWN BY	

A1.10

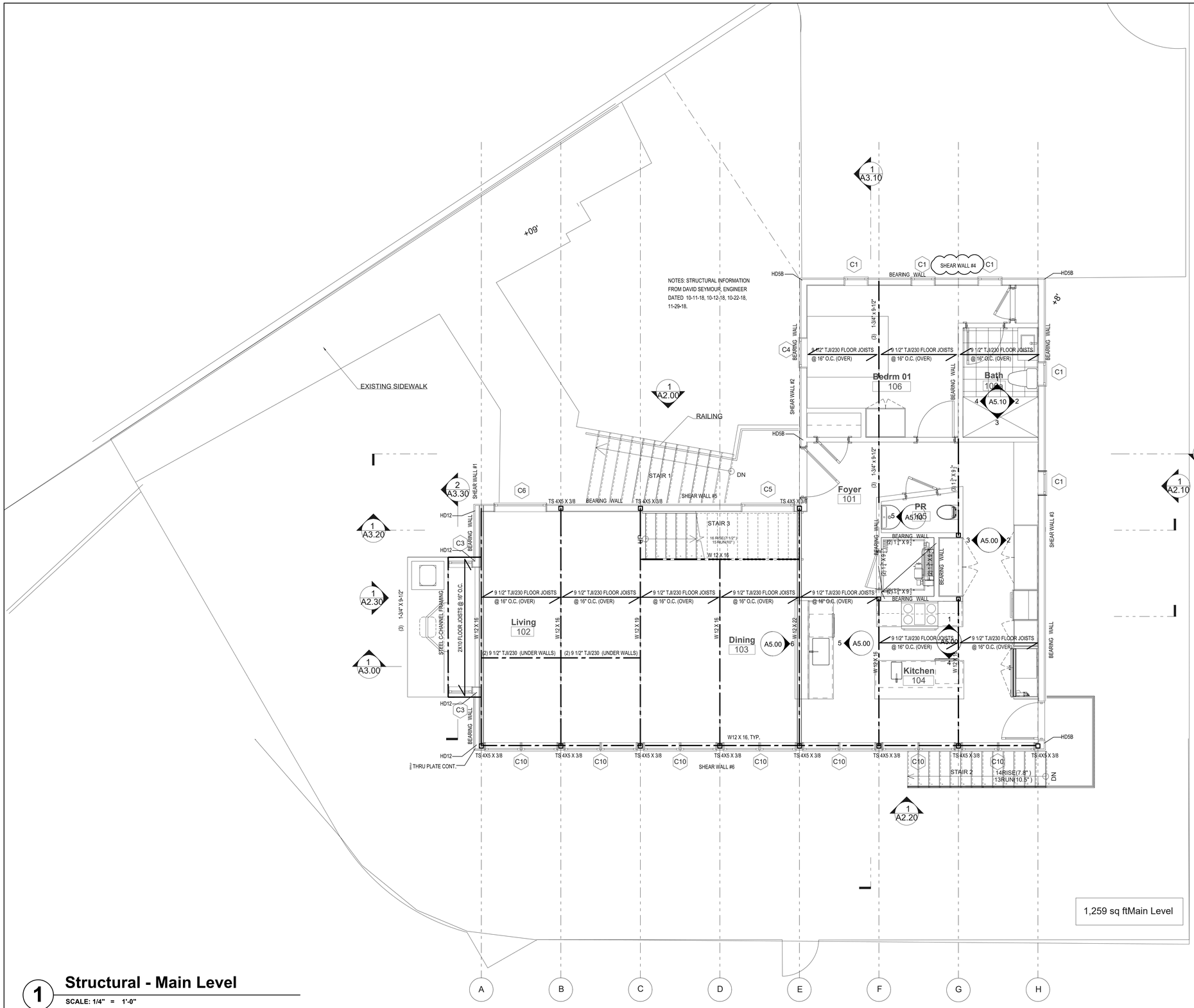

1,259 sq ftMain Level

FEB 2019 PERMIT SET REVISION 1

1 Structural - Main Level

SCALE: 1/4" = 1'-0"

SEAL

OWNERSHIP AND CONDITIONS OF USE:

DRAWINGS AND SPECIFICATIONS, AS INSTRUMENTS OF PROFESSIONAL SERVICE, ARE AND SHALL REMAIN THE PROPERTY OF THE ARCHITECT. DOCUMENTS ARE NOT TO BE USED, IN WHOLE OR IN PART, FOR OTHER PROJECTS OR PURPOSES OR BY ANY OTHER PARTIES WITHOUT THE WRITTEN AUTHORIZATION OF THE ARCHITECT. THE ARCHITECT MAY REVOKE THE LICENSE GRANTED BY THE USE OF THIS DOCUMENT IS CONTINGENT UPON PAYMENT TO THE ARCHITECT FOR SERVICES RENDERED. NON-PAYMENT SHALL GIVE THE ARCHITECT THE AUTHORY TO BAR DOCUMENT USE BY ANY AND ALL PARTIES. IF OWNER DISPUTES ANY ARCHITECTS INVOICE, OWNER SHALL PAY UNDISPUTED PORTIONS WITHIN 30 DAYS OF RECEIPT. IF ARCHITECT WINS DISPUTE, OWNER SHALL PAY FOR ALL UNDISPUTED PORTIONS ABOVE, DUE AND PAYABLE UPON RECEIPT. THE OWNER SHALL INDEMNIFY THE ARCHITECT AGAINST ANY CLAIMS ALLEGING DAMAGES OR DELAYS INCURRED IN THE EVENT THAT THE ARCHITECT EXERCISES THE RIGHT TO BAR DOCUMENT USE FOR NON-PAYMENT. CONTRACTORS MUST CHECK ALL DIMENSIONS ONSITE. ONLY FIGURED DIMENSIONS ARE TO BE ADHERED TO. ALL DISCREPANCIES SHALL BE REPORTED IMMEDIATELY TO THE ARCHITECT BEFORE PROCEEDING.

THIS DRAWING IS COPYRIGHTED

BEINFIELD ARCHITECTURE PC
2 MARSHALL STREET / STE 202 / S. NORWALK / CT / 06854
T 203 838 5789 WWW.BEINFIELD.COM

PROJECT: 233 Hillspoint Road

LOCATION: 233 Hillspoint Road Westport, CT 06880

TITLE: Structural Main Level

REV 1	02/05/2019
PERMIT	11/29/2018
ZONING PERMIT	9/17/2018
CAM UPDATE	05/16/2018
CAM	10/09/2017
DATE	ISSUE
JOB NO.	233HILL
DATE	8/9/2018
SCALE	AS NOTED
DRAWN BY	

S1.10

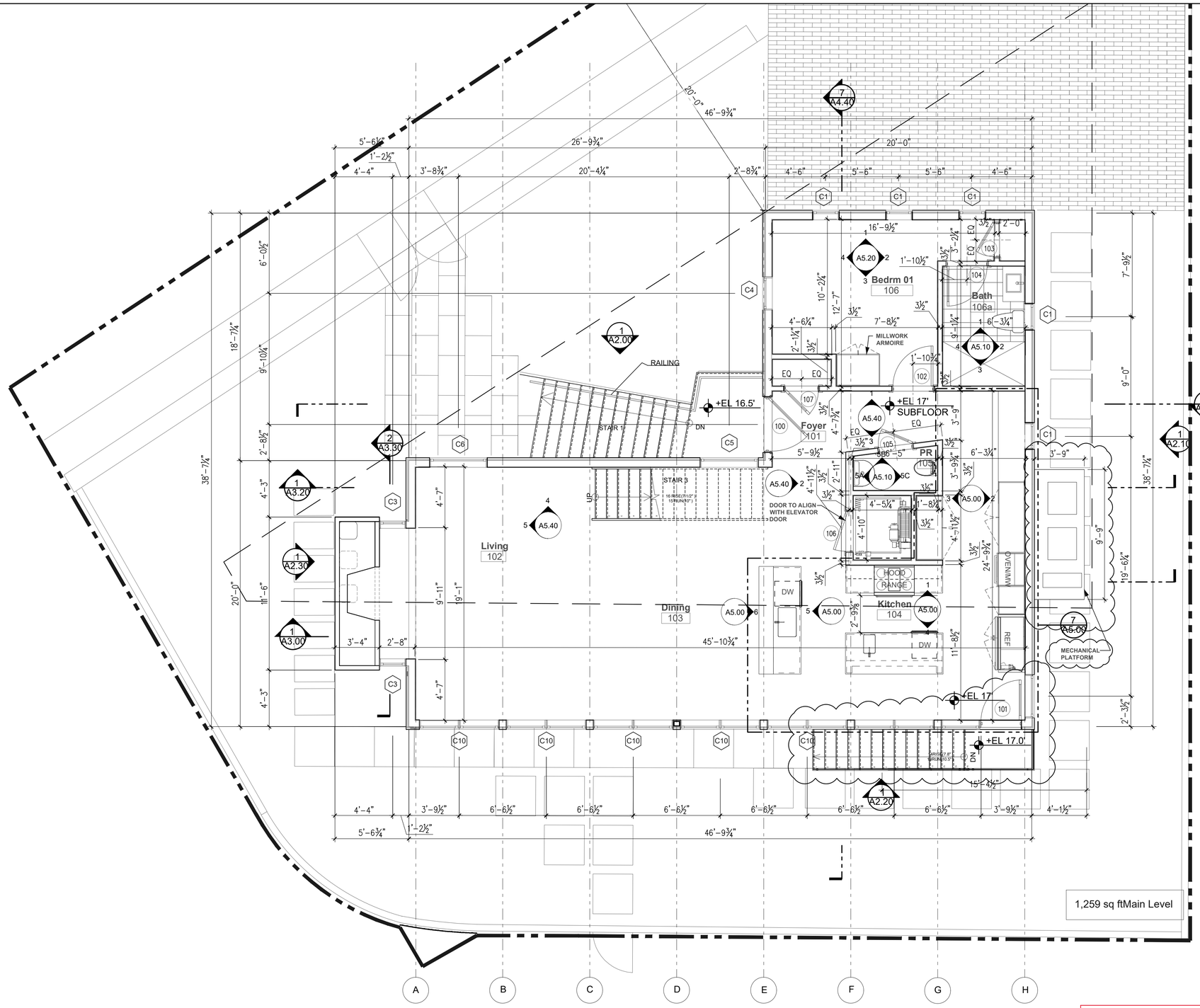

MAR 2020 RESUBMISSION

1 Construction - Main Level

SCALE: 1/4" = 1'-0"

STATE OF CONNECTICUT
BRUCE D. BEINFIELD
LICENSED ARCHITECT
NO. 00787

OWNERSHIP AND CONDITIONS OF USE:

DRAWINGS AND SPECIFICATIONS, AS INSTRUMENTS OF PROFESSIONAL SERVICE, ARE AND SHALL REMAIN THE PROPERTY OF THE ARCHITECT. DOCUMENTS ARE NOT TO BE USED, IN WHOLE OR IN PART, FOR OTHER PROJECTS OR PURPOSES OR BY ANY OTHER PARTIES WITHOUT WRITTEN AUTHORITY AND CONSENT OF THE ARCHITECT. THE ARCHITECT RETAINS THE OWNERSHIP OF THE USE OF THIS DOCUMENT IS CONTINGENT UPON PAYMENT TO THE ARCHITECT FOR SERVICES RENDERED. NON-PAYMENT SHALL GIVE THE ARCHITECT THE AUTHORY TO BAR DOCUMENT USE BY ANY AND ALL PARTIES. IF OWNER DISPUTES ANY ARCHITECTS FEES, OWNER SHALL NOTIFY ARCHITECT IN WRITING WITHIN 10 DAYS OF RECEIPT OF INVOICE, OTHERWISE ALL CLAIMS UNDISPUTED PORTIONS ARE DUE AND PAYABLE UPON RECEIPT. THE OWNER SHALL INDEMNIFY THE ARCHITECT AGAINST ANY CLAIMS ALLEGING DAMAGES OR DELAYS INCURRED IN THE EVENT THAT THE ARCHITECT EXERCISES THE RIGHT TO BAR DOCUMENT USE FOR NON-PAYMENT. CONTRACTORS MUST CHECK ALL DIMENSIONS ONSITE. ONLY FIGURED DIMENSIONS ARE TO BE ADHERED TO. ANY DISCREPANCIES SHALL BE REPORTED IMMEDIATELY TO THE ARCHITECT BEFORE PROCEEDING

THIS DRAWING IS COPYRIGHTED

BEINFIELD ARCHITECTURE PC
1 MARSHALL STREET / STE 202 / S. NORWALK / CT / 06854
T 203 838 5789 WWW.BEINFIELD.COM

PROJECT: 233 Hillspoint Road

LOCATION: 233 Hillspoint Road Westport, CT 06880

TITLE: Construction Main Level

PERMIT REVISION	03/27/2020
ISSUE	06/28/2019
DIMENSIONS	04/23/2019
PERMIT	11/29/2018
ZONING PERMIT	9/17/2018
CAM UPDATE	05/16/2018
CAM	10/09/2017
DATE	ISSUE

JOB NO.	233HILL
DATE	8/9/2018
SCALE	AS NOTED

A1.10