521 Riverside Ave - Saugatuck Rowing Club - 2013 Town Aerial Photo

Westport, CT

1 inch = 40 Feet

0 40 80 120

CAI Technologies
Precision Mapping. Geospatial Solutions

Bryan H Thompson
WSP Eng.

February 10, 2020

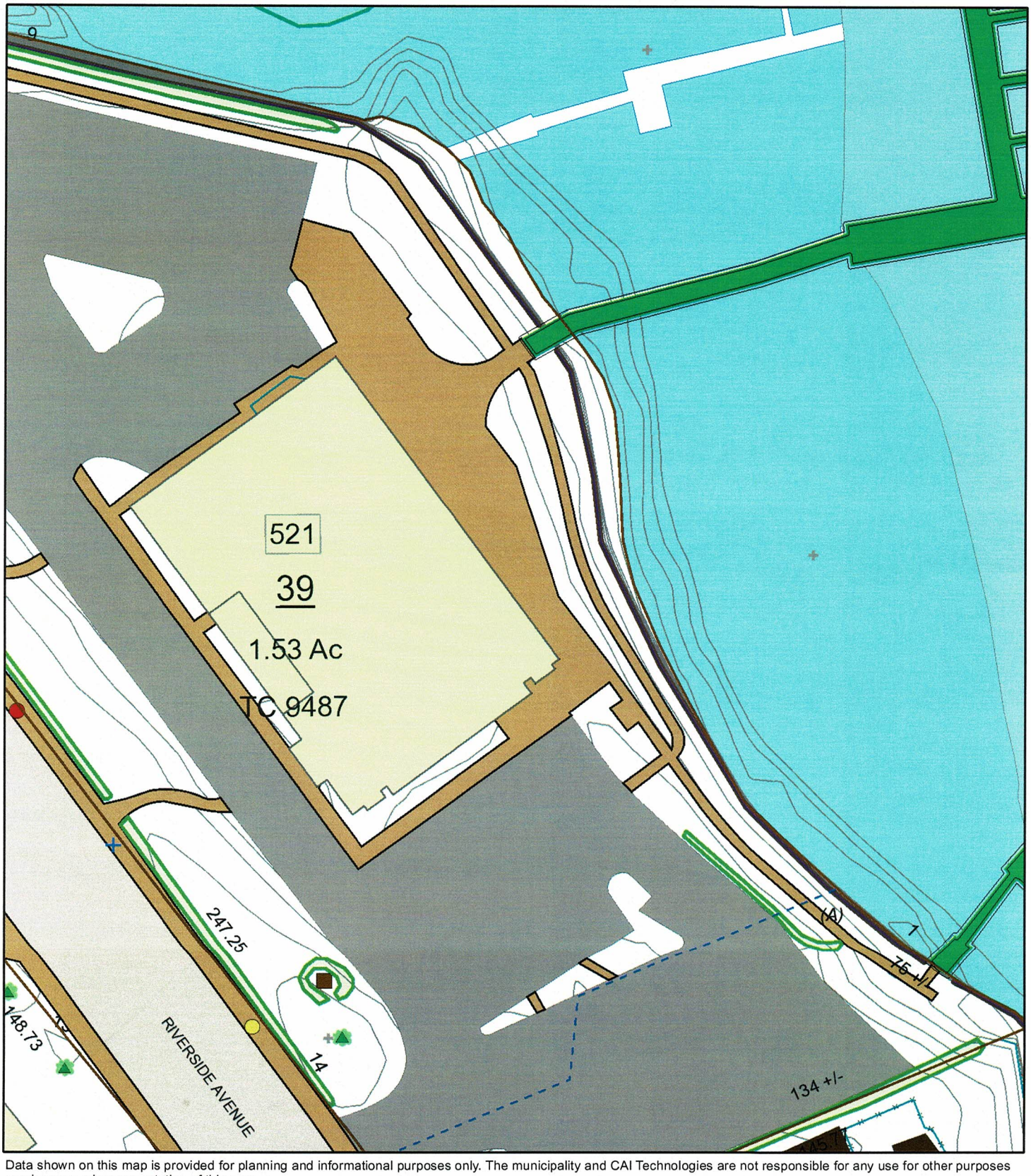

Data shown on this map is provided for planning and informational purposes only. The municipality and CAI Technologies are not responsible for any use for other purposes or misuse or misrepresentation of this map.

521 Riverside Ave - Saugatuck Rowing Club - 2013 Town Aerial Photo

Westport, CT

1 inch = 40 Feet

0 40 80 120

CAI Technologies
Precision Mapping, Geospatial Solutions

Bryan K Thompson
Civil Eng

February 10, 2020



Data shown on this map is provided for planning and informational purposes only. The municipality and CAI Technologies are not responsible for any use for other purposes or misuse or misrepresentation of this map.

521 Riverside Ave - Saugatuck Rowing Club - 2013 Town Aerial Photo

Westport, CT

1 inch = 20 Feet

0 20 40 60

N

CAI Technologies
Precision Mapping. Geospatial Solutions

Bryan H Thompson
Wspt Eng

February 10, 2020



Data shown on this map is provided for planning and informational purposes only. The municipality and CAI Technologies are not responsible for any use for other purposes or misuse or misrepresentation of this map.

521 Riverside Ave - Saugatuck Rowing Club - 2016 State Aerial Photo

Westport, CT

1 inch = 20 Feet

0 20 40 60

N

CAI Technologies
Precision Mapping. Geospatial Solutions.

Bryan H Thompson
Wspt Eng.

February 10, 2020

Data shown on this map is provided for planning and informational purposes only. The municipality and CAI Technologies are not responsible for any use for other purposes or misuse or misrepresentation of this map.